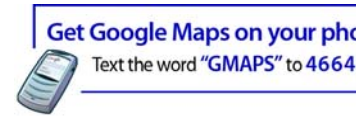


Start **Portersville, PA**End **Community Park Rd
Freeport, PA 16229**Travel **36.4 mi – about 57 mins**

Drive: 36.4 mi – about 57 mins

- | | | |
|---|--|--------------------|
| | 1. Head south on PA-488/Perry Hwy/US-19 toward PA-488/E Portersville Rd | 223 ft |
| ← | 2. Slight left at PA-488/E Portersville Rd | 1.8 mi
3 mins |
| ← | 3. Slight left at Pleasant Valley Rd | 0.7 mi
2 mins |
| → | 4. Turn right to merge onto US-422 E | 15.8 mi
19 mins |
| → | 5. Turn right at Bonniebrook Rd | 6.2 mi
11 mins |
| ← | 6. Slight left at PA-356/N Pike Rd
Continue to follow PA-356 | 10.1 mi
17 mins |
| | 7. Take the ramp to Freeport/PA-128 N | 397 ft |
| → | 8. Keep right at the fork to continue toward PA-356 N and merge onto PA-356 N | 0.3 mi
1 min |
| → | 9. Turn right at 2nd St (signs for Freeport/PA-128 N) | 0.2 mi |
| ← | 10. Turn left at High St | 0.7 mi
2 mins |
| ← | 11. Turn left at Community Park Rd | 0.4 mi
2 mins |



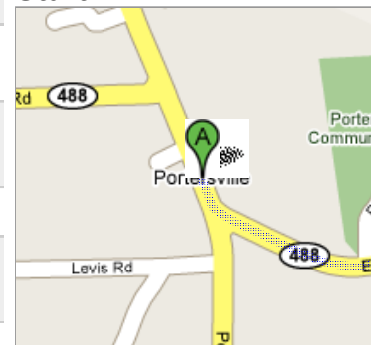
These directions are for planning purposes only. You may find that construction projects, traffic, or other events may cause road conditions to differ from the map results.

Map data ©2008 NAVTEQ™

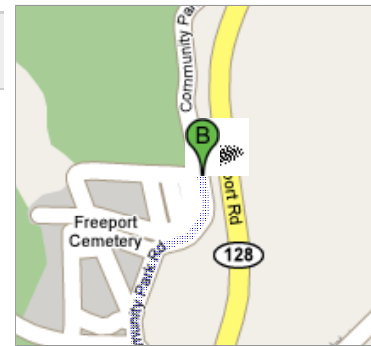
Overview



Start



End



Map data ©2008 NAVTEQ™